

Received electronically 10/29/2018

RESOLUTION 11-2018

A RESOLUTION ADOPTING THE 2018 TRAILS & SIDEWALK PLAN

SUMMARY

A Resolution adopting a *2018 Trails & Sidewalk Plan* for the City of Auburn. The *2018 Trails & Sidewalk Plan* is designed to direct future growth and improvement in the City's trails, sidewalks, and bikeways by identifying goals and objectives, top priority projects, other important pedestrian linkages, and linkages that provide regional connectivity.

_____ Recorder's Office	_____ Publish Public Hearing
_____ Auditor's Office	_____
_____ Clerk's Office	_____ Publish O/R after adoption
_____ Other	_____

Building Department

Engineering Department

DeKalb County Plan Commission

Internet Code Site

RESOLUTION 11-2018

A RESOLUTION ADOPTING THE 2018 TRAILS & SIDEWALK PLAN

WHEREAS, the Common Council of the City of Auburn, Indiana, passed Resolution No. 08-2009 modifying the *1987 Comprehensive Master Plan* and *2005 Future Land Use Map* to include the Pedestrian Walkways and Recreational Trailways Plan and Map on April 21, 2009; and

WHEREAS, Indiana Code section 36-7-4-500 et. seq provides for amendments to a plan of a municipality by resolution of the municipality; and

WHEREAS, the City of Auburn Plan Commission conducted a Public Hearing on October 9, 2018 as required by law in regard to adopting or amending a plan; and

WHEREAS, the City of Auburn Plan Commission, at its October 9, 2018 meeting, forwarded favorable recommendation to the Auburn Common Council by a vote of eight in favor and zero opposed concerning adoption of the *2018 Trails & Sidewalk Plan*; and

WHEREAS, the City of Auburn Park Board, at its October 23, 2018 meeting, sent its support for approval of the *2018 Trails & Sidewalk Plan* by a vote of four in favor and zero opposed; and

WHEREAS, said *2018 Trails & Sidewalk Plan* will act as a tool to guide trail, sidewalk, and bikeway development in the City of Auburn and Northeast Indiana region and allow the City of Auburn to capitalize on funding opportunities as they arise; and

WHEREAS, the *2018 Trails & Sidewalk Plan* will be a valuable asset to the City of Auburn and the community in planning for and managing trail, sidewalk, and bikeway development.

NOW, THEREFORE, BE IT RESOLVED by the Common Council of the City of Auburn, DeKalb County, State of Indiana that:

The *2018 Trails & Sidewalk Plan*, as attached hereto as Exhibit A shall be adopted to act as a guide for future growth and development of trails, sidewalks, and bikeways.

Received electronically 10/29/2018

PASSED AND ADOPTED by the Common Council of the City of Auburn,
Indiana, this 20 day of November, 2018.



JAMES FINCHUM, Council Member

ATTEST:



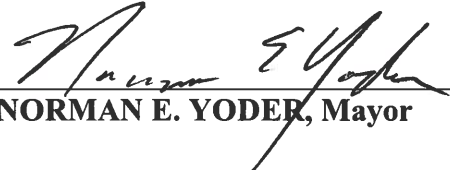
Patricia Miller, Clerk-Treasurer

Presented by me to the Mayor of the City of Auburn, Indiana, this 20 day of
November, 2018.



PATRICIA MILLER, Clerk-Treasurer

APPROVED AND SIGNED by me this 20 day of November 2018.



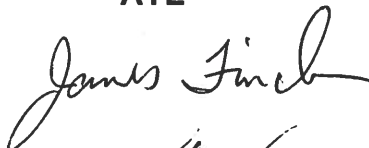
NORMAN E. YODER, Mayor

VOTING:


AYE

NAY

James Finchum



Dennis Ketzenberger



Dennis K. Kruse II



Wayne Madden



Michael Walter



Michael Watson



Kevin Webb



EXHIBIT A



DEPARTMENT OF
BUILDING, PLANNING
& DEVELOPMENT



2018 Trails & Sidewalk Plan

Presented: October 9, 2018





Introduction

The 2018 Trail and Sidewalk Plan serves as a guide to direct the future growth and improvement of the City of Auburn’s trails, sidewalks, and bikeways.

This *Trails & Sidewalk Plan* evaluates the City of Auburn’s current trails, sidewalks, and bikeways. Opportunities have been provided throughout the planning process for residents to verbalize needs and concerns with regard to trails and sidewalks. The Trails & Sidewalk Plan concludes with a list of projects that focus on providing safe access and connectivity between points of interest for pedestrians and bike-riders.

Background

The City of Auburn has promoted the construction of sidewalks within subdivisions and recently been focused on requiring walks along perimeter streets. The City created its first *Trails & Sidewalk Plan* in 2009. This effort was tied to the regional effort spearheaded by the Northeastern Indiana Regional Coordinating Council and the Region 3A Development Council. A draft version of the City’s plan was incorporated into this regional effort as part of the creation of The Northeast Indiana Trails and Greenway Plan; Regional Bicycle and Pedestrian Plan; and The Upstate Indiana Trails Plan.

Terminology

Sidewalk: a pedestrian facility that is located alongside a road. Sidewalks are generally 4 to 5-feet wide and have a concrete surface. Sidewalks provide local connectivity.

Trail: a pedestrian facility similar to a sidewalk, but at least 10-feet wide to accommodate walkers, joggers, cyclists, and strollers. Surfaces can be hard surfaces or dirt, mulch, or the like. Trails provide both local and regional connectivity.

Bikeway: a path or lane for the use of bicycles. Bikeways provide both local and regional connectivity.



Planning Process

The process of developing the *2018 Trails & Sidewalk Plan* involved relying on existing and previous plans, conducting site visits, and obtaining citizen input. Citizen participation was primarily accomplished through public information workshops and focus group meetings over the past couple of years. There is also opportunity for public input during a Public Hearing before the City of Auburn Plan Commission.

Since regional connectivity is an important feature of the *2018 Trails & Sidewalk Plan*, the City distributed the plan to DeKalb County and other municipalities within DeKalb County to initiate collaboration. Additionally, the Northeastern Indiana Regional Coordinating Council met with the Building, Planning & Development Staff and Auburn Plan Commission. This collaboration led to the 2018 Trails and Sidewalk Plan, as well as updates to the Northeast Indiana United Trails Plan.

Once the Public Hearing is held, the Plan Commission will forward a recommendation to the Auburn Common Council. Ultimately, the Common Council makes the final decision in adopting the *2018 Trails & Sidewalk Plan*.



Goals and Objectives

Goal 1: Maintain an accurate and up-to-date inventory of trails and sidewalks.

- Update the current trail and sidewalk inventory, conducting field checks as necessary.
- Develop a process to ensure this inventory is updated each year and assign responsibility for those updates.

Goal 2: Publicize information about existing trails.

- Use social media and the City of Auburn App to providing information about existing trails.
- Capitalize on existing special events in the community to educate residents and visitors about existing trail routes.


Goal 3: Expand upon existing pedestrian facilities and systems and create new pedestrian facilities and systems to provide connectivity locally and regionally.

- **Residential:** Require sidewalks within new residential developments as well as perimeter sidewalks connecting adjacent developments. Encourage private property owners to maintain sidewalks along their property.
- **Points of Interest:** Ensure pedestrian access to the City's points of interest including Downtown Auburn, Cedar Creek, commercial service centers, parks, schools, and museums.
- **Non-residential:** Require sidewalks within non-residential developments when improvements are made, as well as perimeter sidewalks connecting adjacent development. Encourage private property owners to maintain sidewalks along their property.
- **Regional:** Capitalize on opportunities for regional trail connectivity as opportunities arise including requiring pedestrian easements for development that seems remote, but has potential for future connectivity. Incorporate regional branding when branding is available.



Goal 4: Promote an awareness campaign for bikeways

- Establish bikeways and create community-wide awareness of the bikeways. Consider the use of “sha-arrows” (share the road arrows) to easily identify bikeways throughout the City.
- Promote bicycle safety - for vehicle operators, as well as cyclists.



Goal 5: Participate in planning and implementation efforts to develop a Blue Trail (canoe trail) along Cedar Creek.

- Promote existing canoe launches, including Doc Coleman Landing canoe launch on County Road 35.
- Support efforts trying to achieve the creation of new canoe launches, such as a launch at the James P. Covell ACRES Nature Preserve.





Trails & Sidewalk Projects

Top Priority

The trail and sidewalk projects listed below are the City of Auburn's top priority projects. These projects are illustrated on the attached maps.

- Rieke Trail North
Trail from Betz Road to DeKalb High School
- Rieke Trail South (AKA Pufferbelly)
Trail from Auburn Cord Duesenberg Museum to County Road 11 A and Heron Lake trail system, across Interstate 69 to County Road 56 to abandoned rail corridor
- Fifteenth Street Sidewalk and Bikeway
Sidewalk from Touring Drive to Union Street; Share the Road arrows from Touring Drive to Union Street
- Cedar Creek Trail
Trail from Morningstar Road to Acres Land Trust property
- Seventh Street
Fill in missing sidewalk links from Potter Drive to County Road 35
- Old Brick Road
Sidewalk along Union Street from Fifteenth Street to Eighteenth Street to Coventry Court

Other Important Pedestrian Linkages

The trail and sidewalk projects listed below are important pedestrian linkages that should be considered when improvements and/or investments are made on adjoining properties.

- Morningstar Road
Fill in missing sidewalk links from Main Street to County Road 35
- Grandstaff Drive
Sidewalk from North Street to Auburn Drive
- Union Street
Sidewalk from Harrison Street to Eckhart Park



Regional Connectivity

Fort Wayne has a large, far-reaching trail network that includes 68 miles of trails. Connecting to the Fort Wayne / Allen County trail network increases opportunities for recreation and accessibility while increasing exposure of the City of Auburn to visitors and/or tourists.

- County Road 35
Trail from South of Auburn to Waterloo
- County Road 52
Trail from County Road 427 to County Road 35
- County Road 29
Trail from Old Brick Road to Lakewood Park
- Auburn Drive / Abandoned Rail Corridor from town, southwest
Trail from Wayne Street west to abandoned rail corridor south, southwest to County Road 56
- Auburn Drive / County Road 48
Trail from County Road 35 to the City of Garrett
- County Road 40
Trail from YMCA Soccer Complex, northwest on County Road 36A, west on County Road 40 towards Garrett



BUILDING, PLANNING & DEVELOPMENT

260.925.6449 p | 260.925.3342 f | 210 S Cedar St / PO Box 506 Auburn, IN 46706 | bpd@ci.auburn.in.us

City of Auburn Plan Commission Certification and Recommendation

On October 9, 2018, the City of Auburn Plan Commission held a legally advertised Public Hearing to consider the *2018 Trails & Sidewalk Plan*.

The *2018 Trails & Sidewalk Plan* was considered and discussed at the October 23, 2018 meeting of the Auburn Park Board. The Auburn Park Board sent its support of approval of the *2018 Trails & Sidewalk Plan*.

In addition, the City of Auburn Plan Commission is forwarding a *favorable* recommendation to the Auburn City Council concerning the adoption of the *2018 Trails & Sidewalk Plan*.

Certified by:

A handwritten signature in black ink that reads "Amy M. Schweitzer". The signature is written over a horizontal line.

Amy M. Schweitzer, AICP
Director of Planning

PC Case Number: PC-OTHER 2018-00000003